










-  SETTLEMENT AREA
-  SETTLEMENT AREA BOUNDARY
-  GREENBELT AREA BOUNDARY
-  PROTECTED COUNTRYSIDE
-  NATURAL HERITAGE SYSTEM
-  OAK RIDGES MORAINÉ AREA BOUNDARY
-  NATURAL CORE AREA
-  NATURAL LINKAGE AREA
-  COUNTRYSIDE

MAP H
GREENBELT AND
OAK RIDGES MORAINÉ
ADOPTED OFFICIAL PLAN
MUNICIPALITY OF CLARINGTON
NOVEMBER, 2016