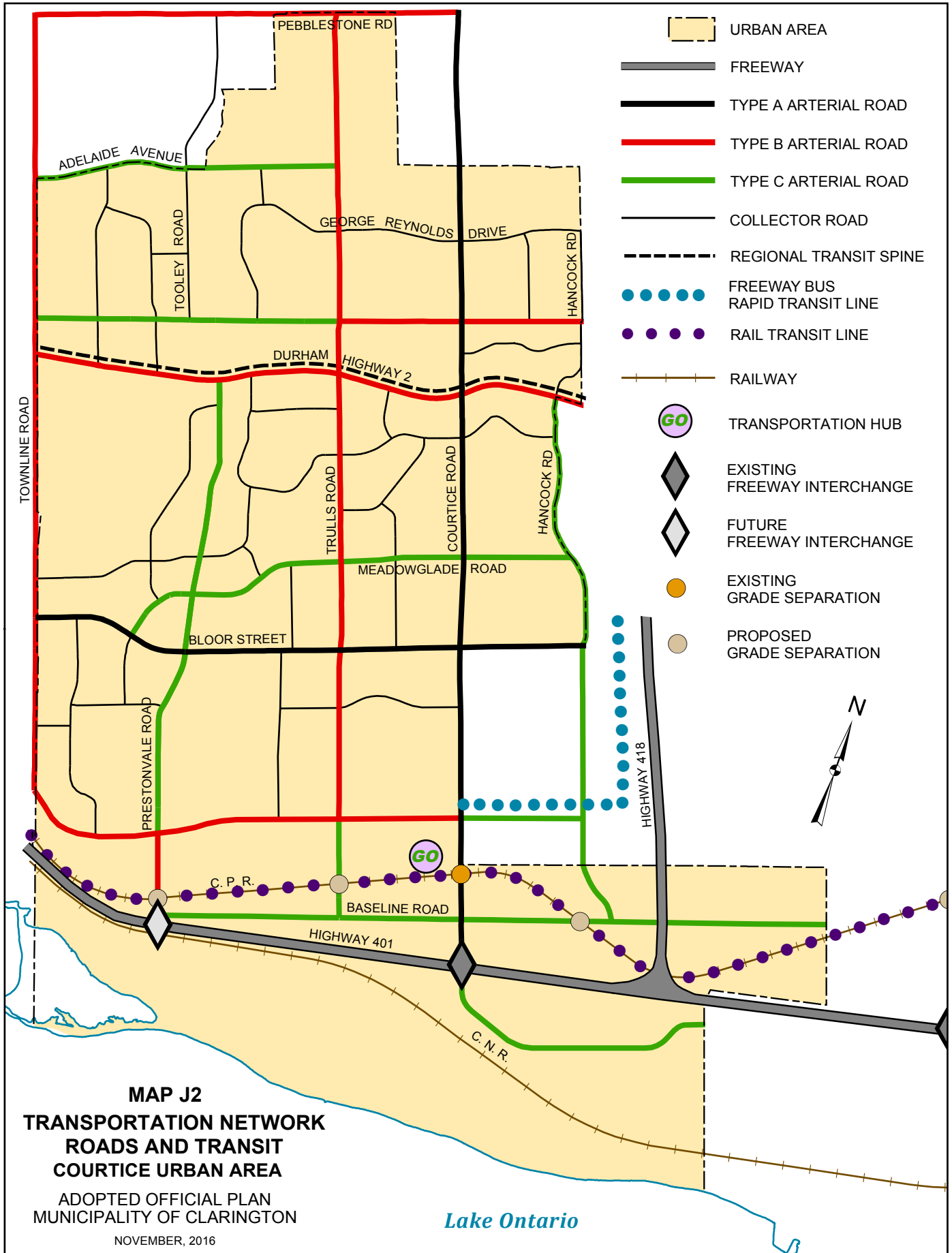


- SETTLEMENT AREA BOUNDARY
- ===== FREEWAY
- TYPE A ARTERIAL ROAD
- TYPE B ARTERIAL ROAD
- TYPE C ARTERIAL ROAD
- COLLECTOR ROAD
- REGIONAL TRANSIT SPINE
- ..... FREeway BUS RAPID TRANSIT LINE
- ..... RAIL TRANSIT LINE
- RAILWAY
- ◆ EXISTING FREEWAY INTERCHANGE
- ◇ FUTURE FREEWAY INTERCHANGE
- ◊ FUTURE PARTIAL FREEWAY INTERCHANGE
- EXISTING GRADE SEPARATION
- PROPOSED GRADE SEPARATION
- FREeway TRANSIT STATION
- GO TRANSPORTATION HUB

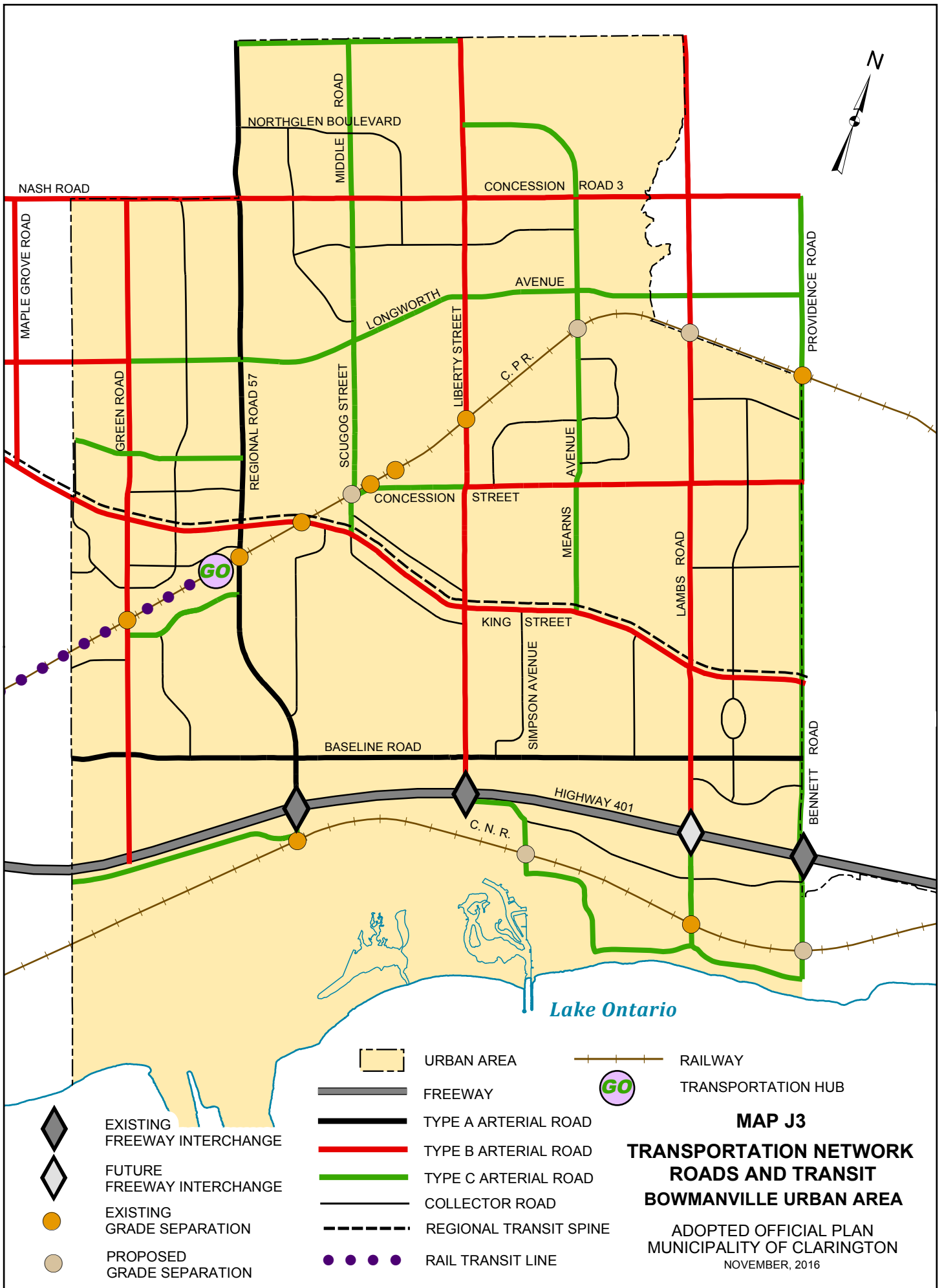
**MAP J1**  
**TRANSPORTATION NETWORK**  
**ROADS AND TRANSIT**  
**CLARINGTON RURAL AREA**  
 ADOPTED OFFICIAL PLAN  
 MUNICIPALITY OF CLARINGTON  
 NOVEMBER, 2016















- URBAN AREA
- FREEWAY
- TYPE A ARTERIAL ROAD
- TYPE B ARTERIAL ROAD
- TYPE C ARTERIAL ROAD
- COLLECTOR ROAD
- REGIONAL TRANSIT SPINE
- FREEWAY BUS RAPID TRANSIT LINE
- RAIL TRANSIT LINE
- RAILWAY
- TRANSPORTATION HUB
- EXISTING FREEWAY INTERCHANGE
- FUTURE FREEWAY INTERCHANGE
- EXISTING GRADE SEPARATION
- PROPOSED GRADE SEPARATION



**MAP J2**  
**TRANSPORTATION NETWORK**  
**ROADS AND TRANSIT**  
**COURTICE URBAN AREA**  
 ADOPTED OFFICIAL PLAN  
 MUNICIPALITY OF CLARINGTON  
 NOVEMBER, 2016

Lake Ontario

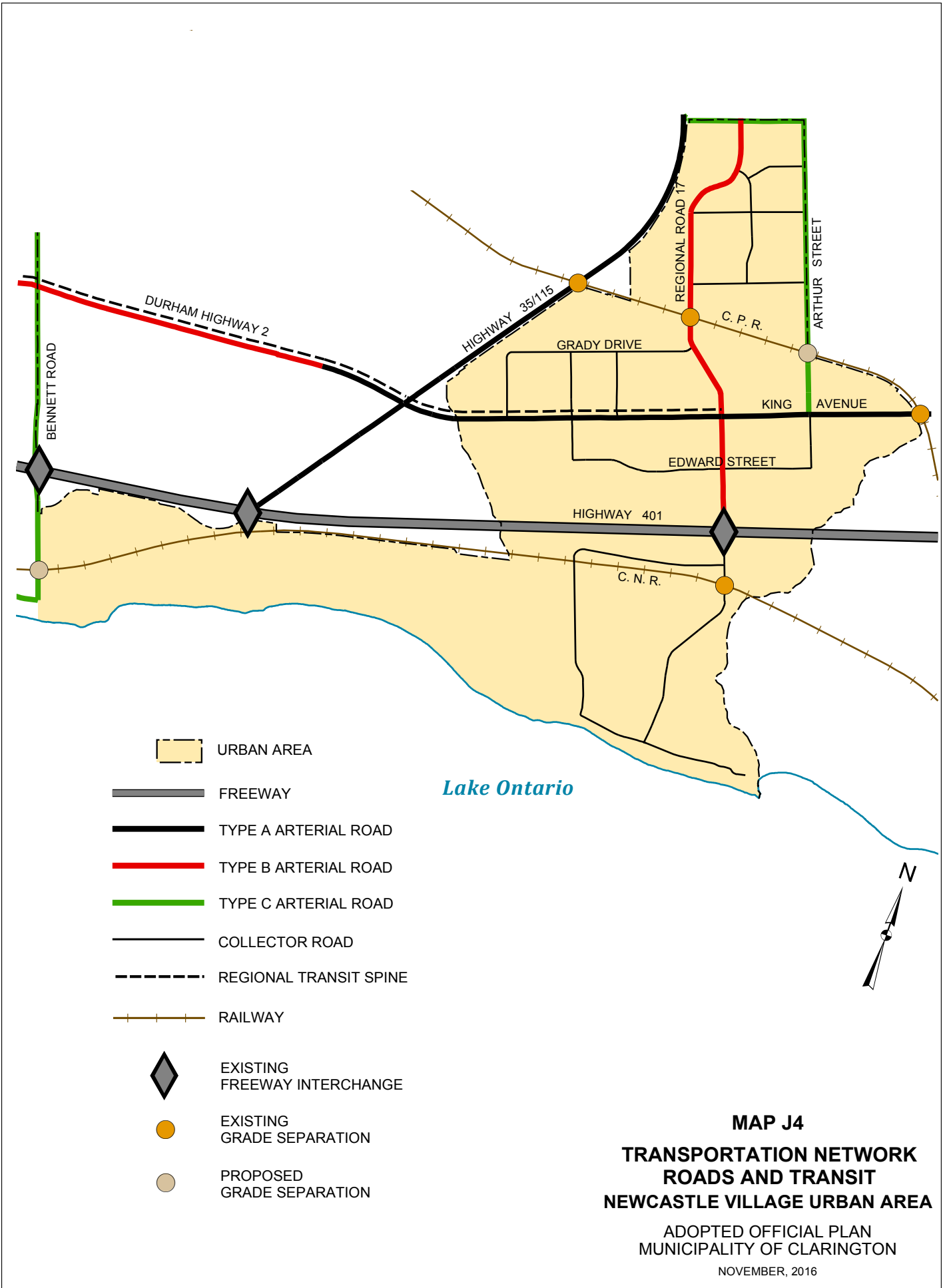













-  EXISTING FREEWAY INTERCHANGE
-  FUTURE FREEWAY INTERCHANGE
-  EXISTING GRADE SEPARATION
-  PROPOSED GRADE SEPARATION

-  URBAN AREA
-  FREEWAY
-  TYPE A ARTERIAL ROAD
-  TYPE B ARTERIAL ROAD
-  TYPE C ARTERIAL ROAD
-  COLLECTOR ROAD
-  REGIONAL TRANSIT SPINE
-  RAIL TRANSIT LINE

-  RAILWAY
-  TRANSPORTATION HUB

**MAP J3**  
**TRANSPORTATION NETWORK**  
**ROADS AND TRANSIT**  
**BOWMANVILLE URBAN AREA**  
 ADOPTED OFFICIAL PLAN  
 MUNICIPALITY OF CLARINGTON  
 NOVEMBER, 2016



-  URBAN AREA
-  FREEWAY
-  TYPE A ARTERIAL ROAD
-  TYPE B ARTERIAL ROAD
-  TYPE C ARTERIAL ROAD
-  COLLECTOR ROAD
-  REGIONAL TRANSIT SPINE
-  RAILWAY
-  EXISTING FREEWAY INTERCHANGE
-  EXISTING GRADE SEPARATION
-  PROPOSED GRADE SEPARATION

**MAP J4**  
**TRANSPORTATION NETWORK**  
**ROADS AND TRANSIT**  
**NEWCASTLE VILLAGE URBAN AREA**  
 ADOPTED OFFICIAL PLAN  
 MUNICIPALITY OF CLARINGTON  
 NOVEMBER, 2016