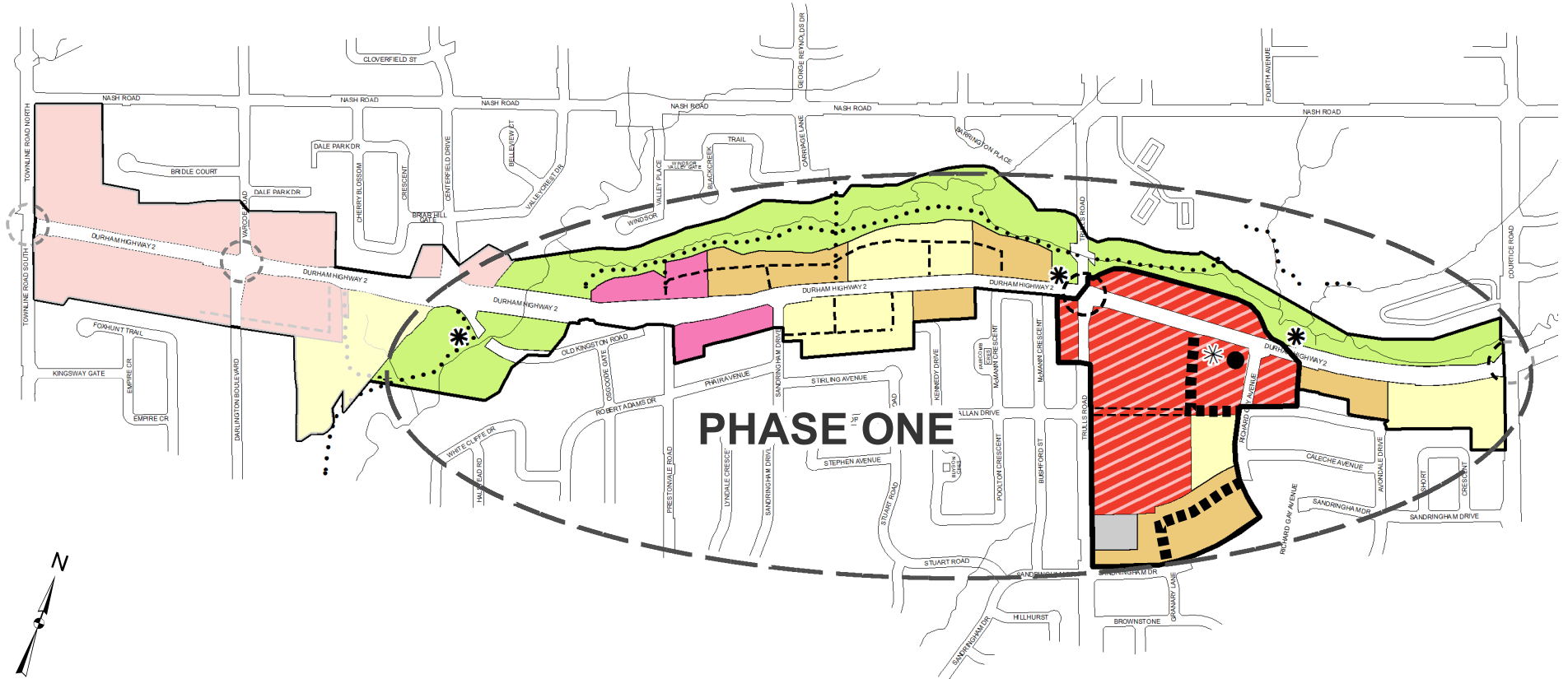




# COURTICE MAIN STREET SECONDARY PLAN



- |  |   |   |   |
|--|---|---|---|
|  Commercial                    |  Mid-Rise High Density Residential |  Greenway Feature                    |  Private Laneway |
|  Commercial Mixed Use          |  Low Rise High Density Residential |  Proposed Location Of Central Square |  Private Street  |
|  Community Facility            |  Medium Density Residential        |  Proposed Location of Public Library |  Public Street   |
|  Environmental Protection Area |  Secondary Plan Boundary           |  Prominent Intersection              |  Trails          |
|  Town Centre Commercial        |  Town Centre                       |   |   |

**MAP A**  
**LAND USE**  
 COURTICE MAIN STREET  
 SECONDARY PLAN  
 OCTOBER, 2014

THIS CONSOLIDATION IS PROVIDED FOR CONVENIENCE ONLY