









-  Commercial Mixed-use (H)CMU(S:2/4)
-  Commercial Mixed-use Exception (H)CMU-1(S:2/4)
-  Commercial Mixed-use Exception (H)CMU-2(S:2/4)
-  Commercial Mixed-use Exception (H)CMU-3(S:2/4)

-  Residential Mixed-use (H)RMU(S:2/4)
-  Residential Mixed-use (H)RMU(S:3/6)
-  Environmental Protection Area
-  EP-2

PROPOSED ZONING

COURTICE MAIN STREET

MAP 1

MAY, 2016