











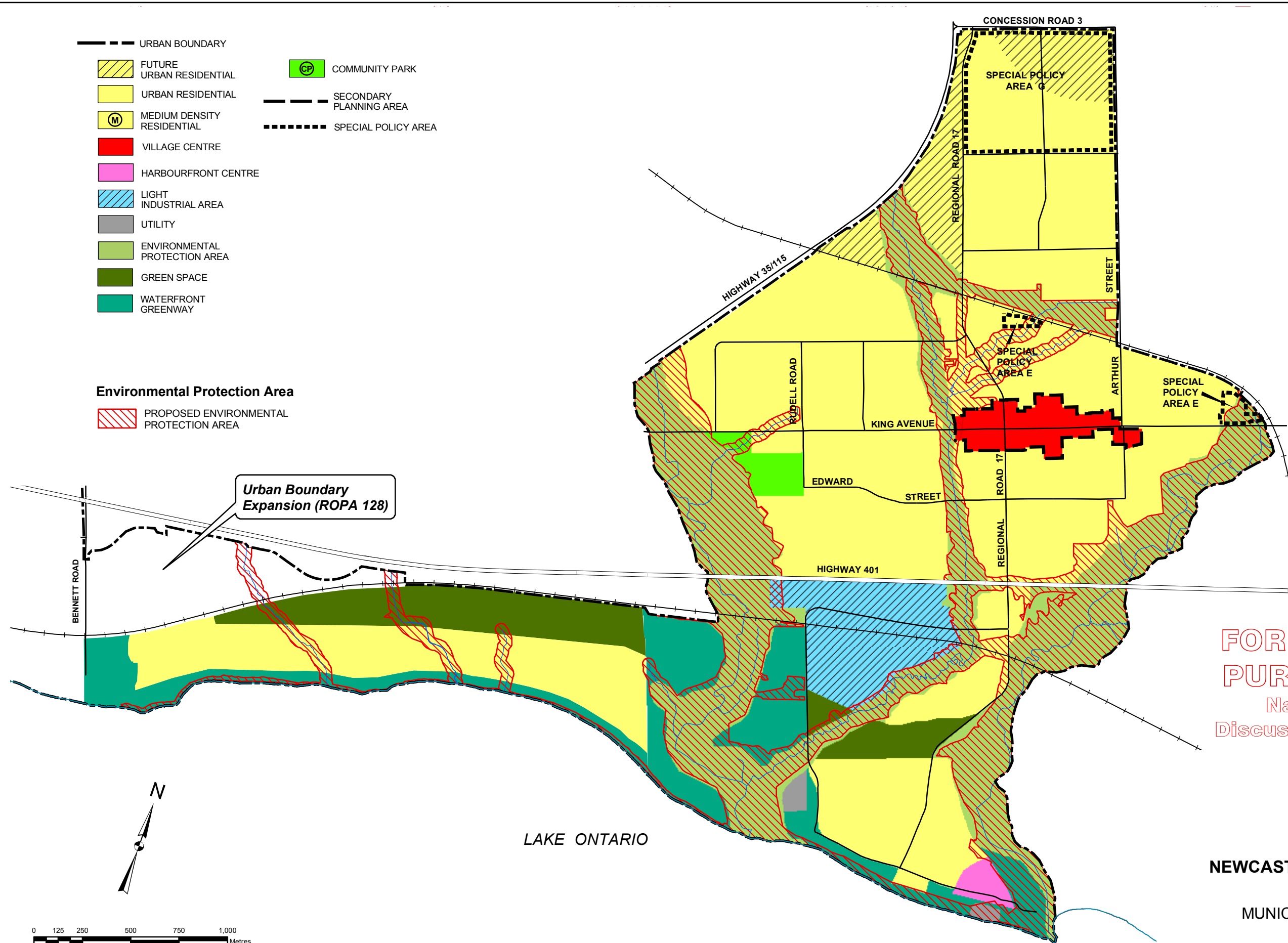


- URBAN BOUNDARY
-  FUTURE URBAN RESIDENTIAL
-  URBAN RESIDENTIAL
-  MEDIUM DENSITY RESIDENTIAL
-  VILLAGE CENTRE
-  HARBOURFRONT CENTRE
-  LIGHT INDUSTRIAL AREA
-  UTILITY
-  ENVIRONMENTAL PROTECTION AREA
-  GREEN SPACE
-  WATERFRONT GREENWAY
-  COMMUNITY PARK
- SECONDARY PLANNING AREA
- SPECIAL POLICY AREA

Environmental Protection Area

-  PROPOSED ENVIRONMENTAL PROTECTION AREA

Urban Boundary Expansion (ROPA 128)



FOR DISCUSSION
PURPOSES ONLY
Natural Heritage
Discussion Paper-Revised

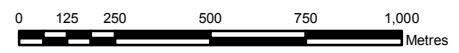


Figure 15-C
LAND USE
NEWCASTLE VILLAGE URBAN AREA
OFFICIAL PLAN
MUNICIPALITY OF CLARINGTON
APRIL, 2013